

ATEPOLIHUIT

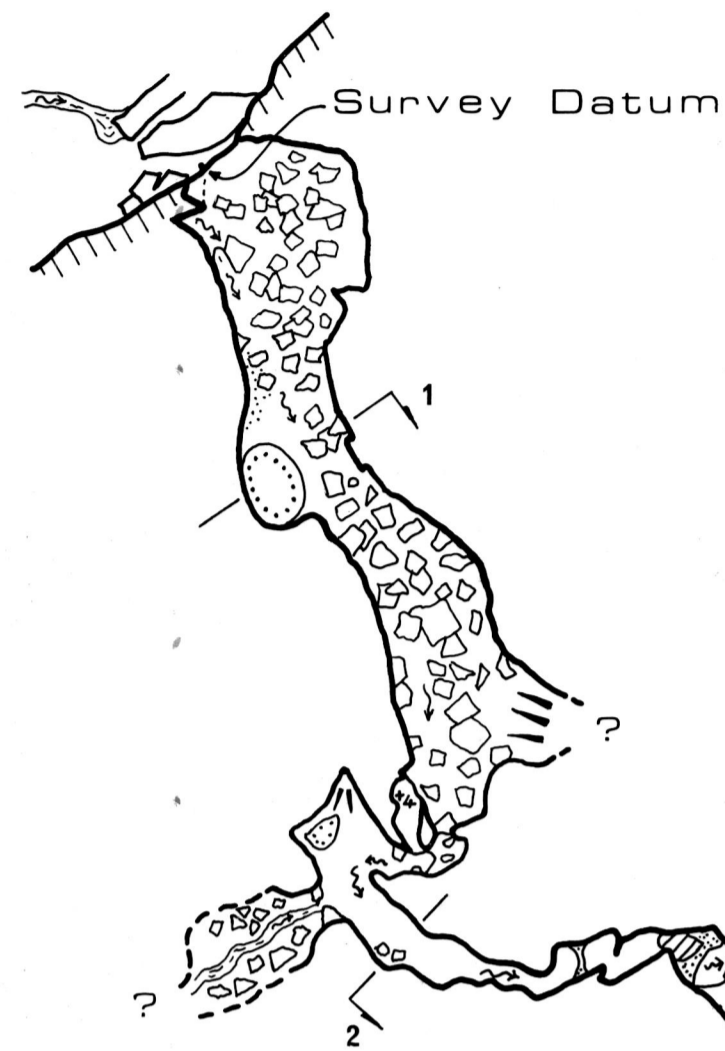
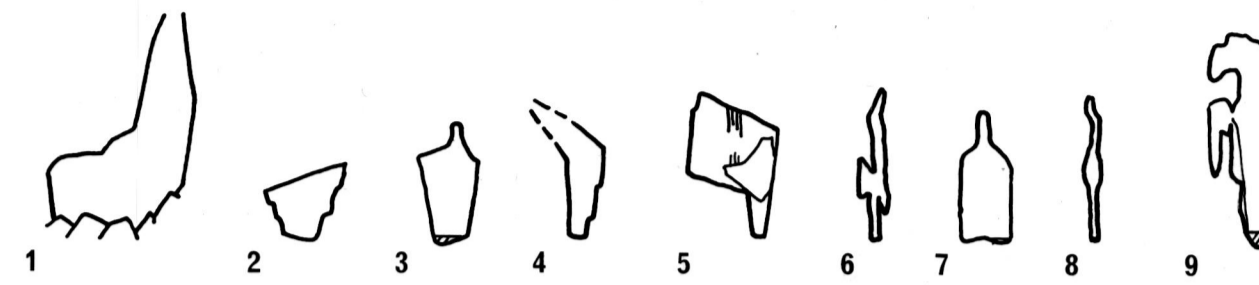
DE SAN ANDRES

Cuetzalan, Puebla, MEXICO

Surveyed by P.J.Robertson and
M.F.Cowlshaw, IBM Caving Club,
January 1979.

BCRA Grade 5c
Length 650m } to Main Stream
Depth 116m }

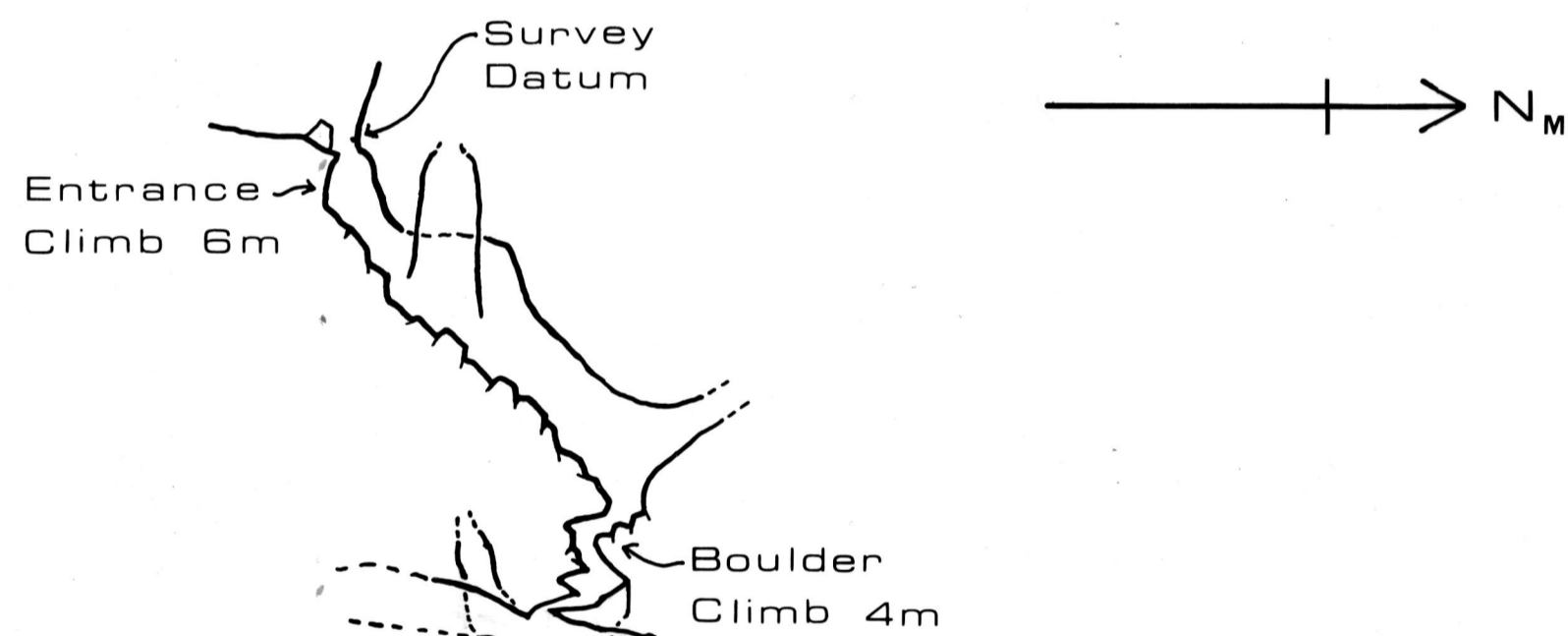
Selected Cross Sections:



Plan

Climb
2m

Rainbow
Cascade



Elevation

Projected on 270°

Dales
Passage

Pitch
5m

S.P.

Main Stream
explored for
700m upstream
and 400m
downstream

Climb
4m

